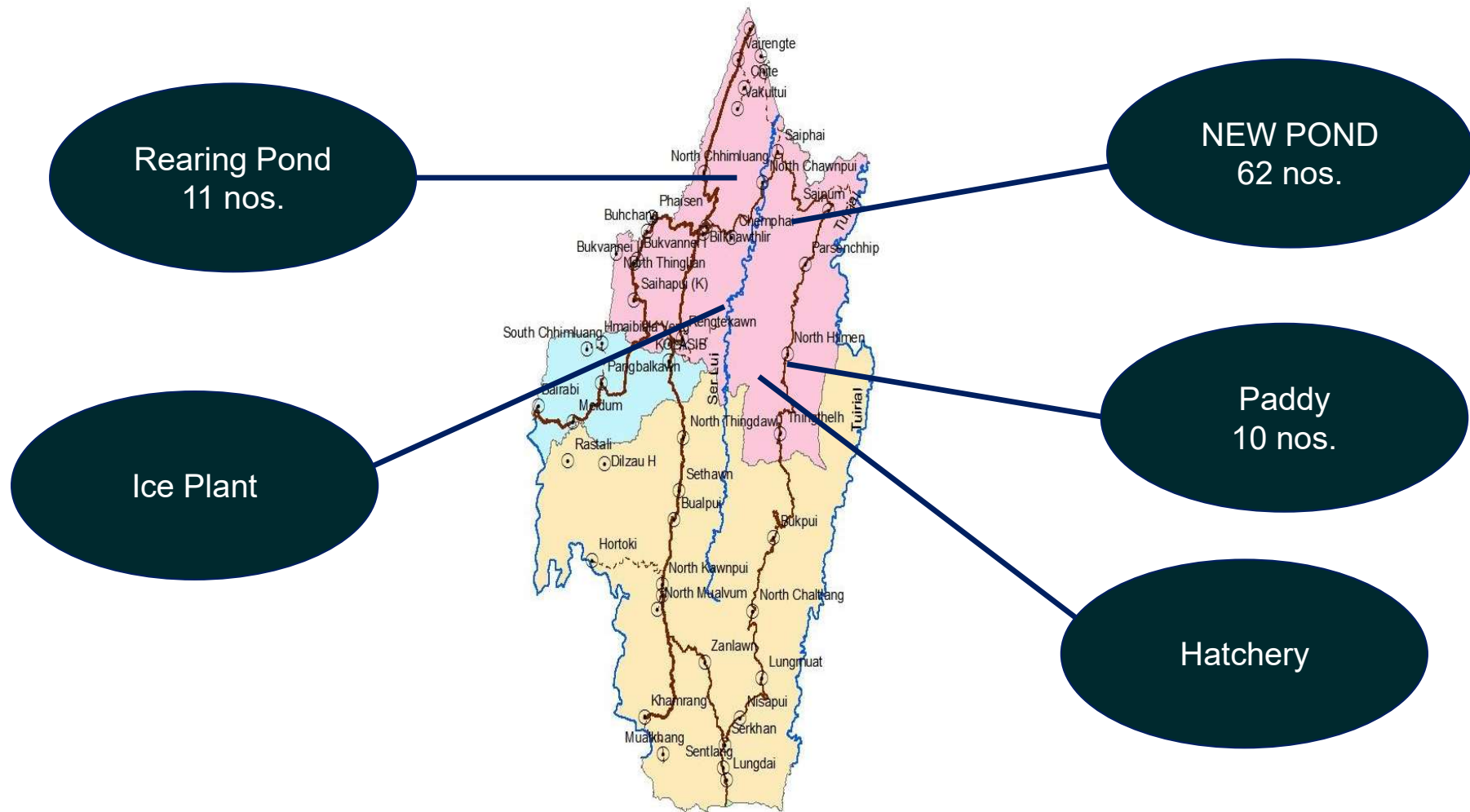


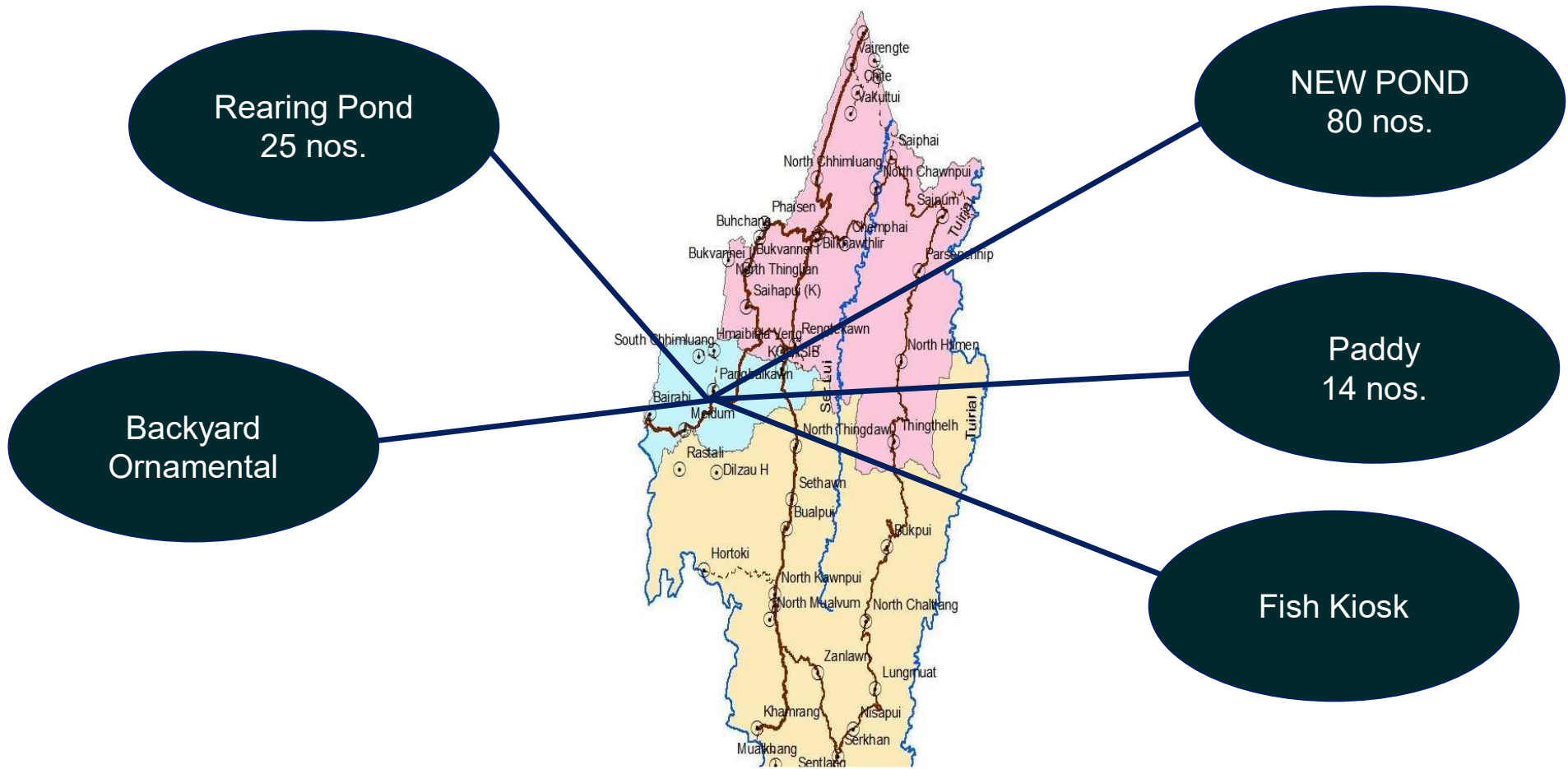


PROGRESS REPORT ON PMMSY SCHEME, KOLASIB DISTRICT

***LALRUATFELA
DISTRICT FISHERIES DEVELOPMENT OFFICER
KOLASIB DISTRICT, MIZORAM***



2020-2021, SERLUI CONSTITUENCY



2020-2021, KOLASIB CONSTITUENCY

Rearing Pond
24 nos.

NEW POND
28 nos.




2020-2021, TUIRIAL CONSTITUENCY

PROGRESS REPORT UNDER PMMSY(2020-2021)

Sl No.	Project name/ Activities	Project cost (Rs. In lakhs)	Physical Ha/No	Village & Location	Release Amount		Month & Year of Commencement	Month & Year of Completion	Status of Project as on date
					CSS	SMS			
1	Hatchery	25.00	1	Sesih zau, Bukvannei	13.50	1.50	24.02.2022	09.05.2022	Completed and functional
2	Backyard Ornamental	3.00	1	Hmar veng, Kolasib	1.62	0.18	05.03.2022	18.06.2022	Completed and functional
3	Ice Plant	40.00	1	Kualmawi, Rengtekawn	21.60	2.40	12.04.2022	25.07.2022	Completed and functional
4	Fish Kiosk	10.00	1	Diakkawn, Kolasib	5.40	0.60	15.08.2022	02.11.2022	Completed and functional

6	Construction of New pond (1st appr)	8.4	9Ha (90 nos)	–	40.824	4.536	17.12.2021	–	Completed
7	Construction of New Pond (2nd appr)	8.4	8Ha (80 nos)	–	36.288	4.032	24.02.2022	–	Completed
8	Construction of Rearing Pond (1st approval)	7	1Ha (10 nos)	–	3.78	0.42	24.02.2022	–	Completed
9	Construction of Rearing Pond (2nd approval)	7	5Ha (50 nos)	–	18.9	2.1	28.07.2022	–	Completed
10	Paddy cum Fish Cultivation (1st approval)	1	4.5Ha (18 nos)	–	2.43	0.27	28.07.2022	–	Completed
11	Paddy cum Fish Cultivation (2nd approval)	1	3.0Ha (6 nos)	–	1.62	0.18	28.07.2022	–	Completed

**Hatchery
2020-2021
Kolasib District
Lalzawmmawia
Venglai
E, Kolasib(Sesih)**



**Joseph
Vanlalthafamkima
Hmar Veng**



**Backyard Ornamental
2020 -2021
Kolasib District**



**Ice plant
2020-2021
Kolasib District
VL DIKA Pachuau
Hmar veng, Rengtekawn**



**Fish Kiosk
2020-2021
Kolasib District
Lalbiaktluangi Pachuau**



Latitude: 24.22254
Longitude: 92.679114
Elevation: 629.62±7 m
Accuracy: 24.1 m
Azimuth: 100° (E)
Pitch: -10.4°



e: 24.222878
lde: 92.679530
m: 636.92±24.28 m
cy: 47.91 m
0-08-2024 16:14:38
Bazar 3



e: 24.222638
lde: 92.679507
m: 636.77±21.93 m
cy: 32.02 m
0-08-2024 16:14:17
Bazar 2



Latitude: 24.222652
Longitude: 92.679112
Elevation: 641.93±16.54 m
Accuracy: 35.00 m
Time: 20-08-2024 16:15:22
Note: Bazar 4

NEW POND 2020-2021

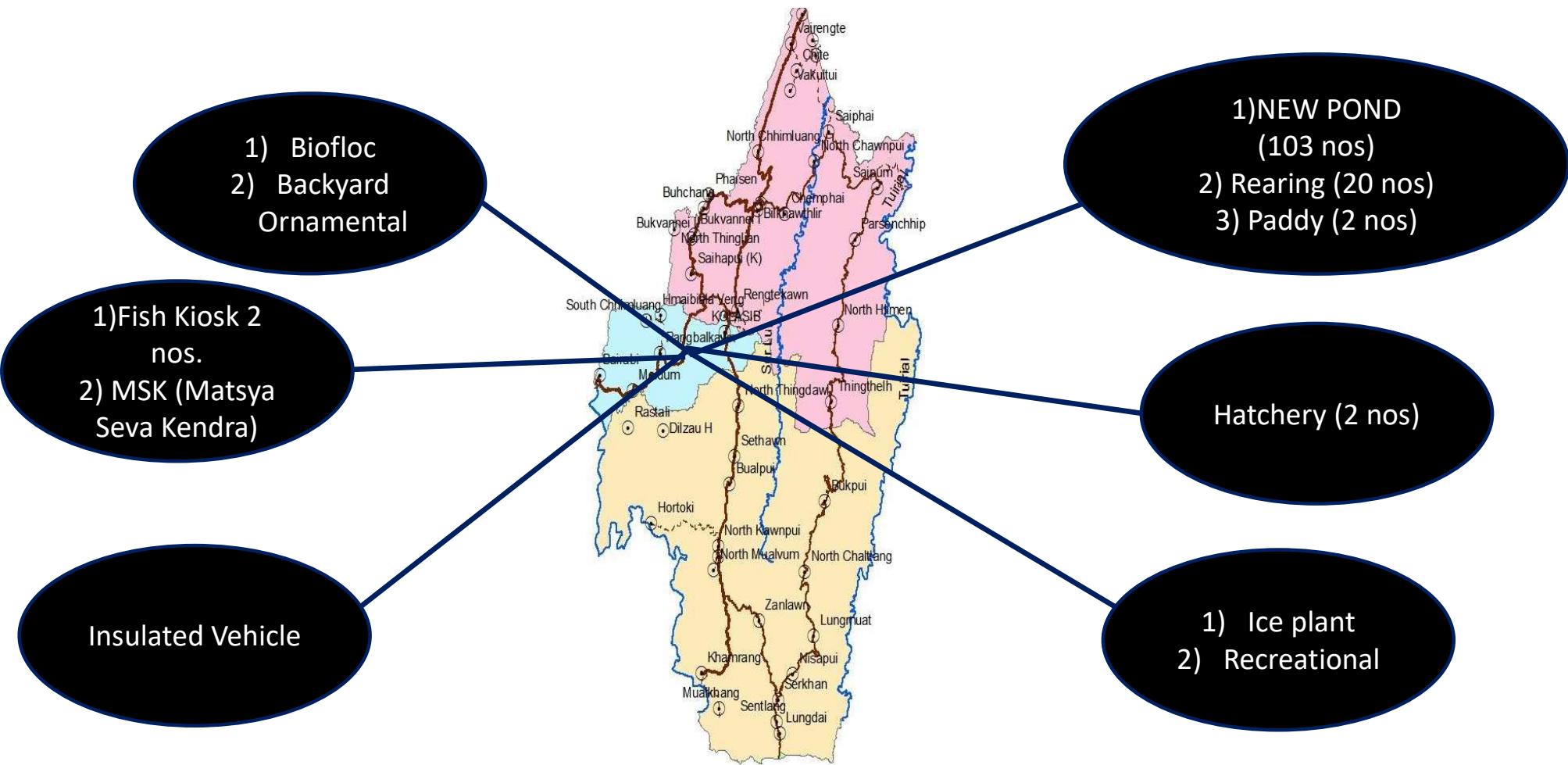


Ch **Lalfakawma
Mualkhang
KhantePhai**

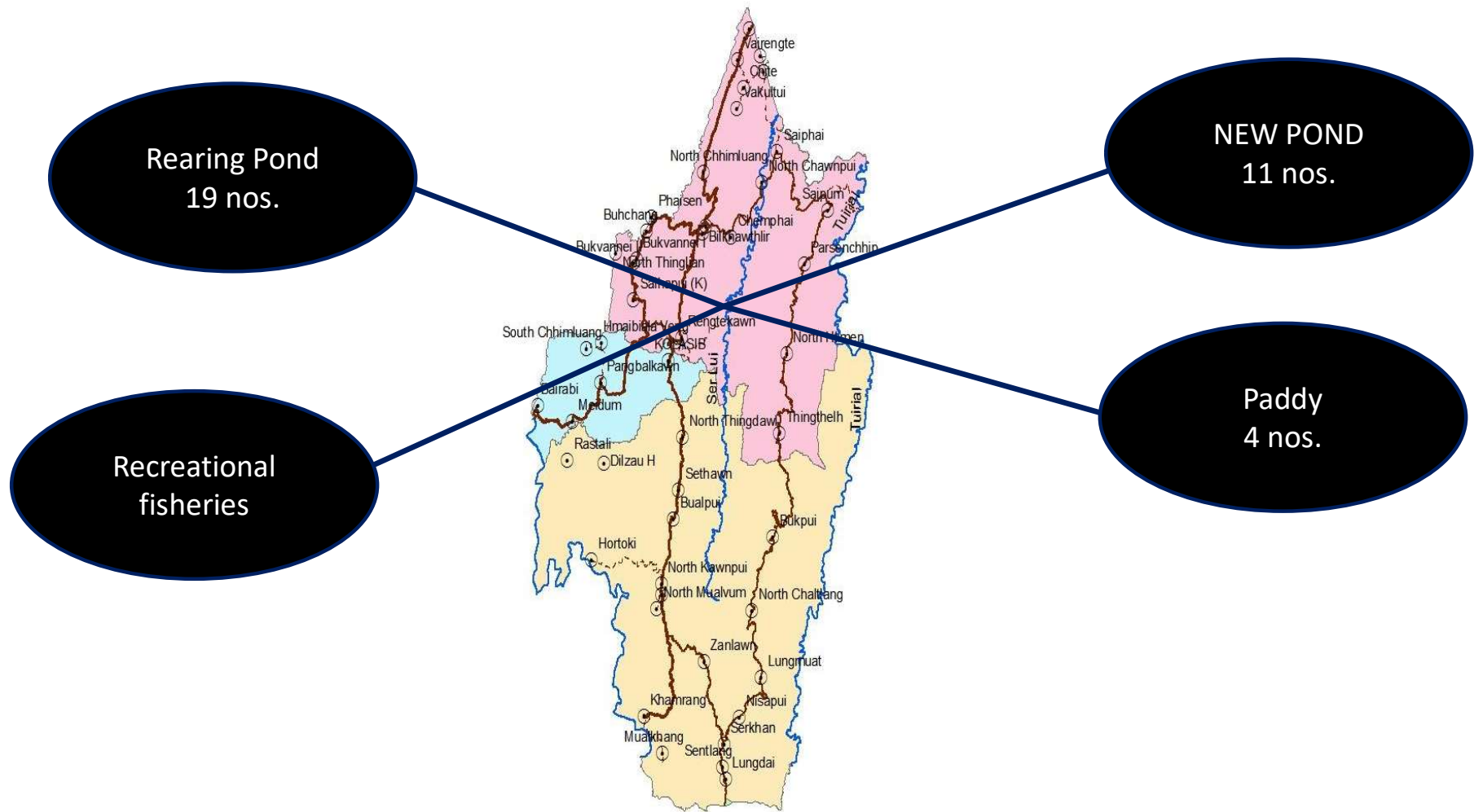
2020-2021 REARING POND



**LalvenglianaZote
Hmarveng,Kolasib
ChiluiKam**



2021-2022, KOLASIB CONSTITUENCY



2021-2022, SERLUI CONSTITUENCY

Rearing Pond
27 nos.

NEW POND
36 nos.



2021-2022, TUIRIAL CONSTITUENCY

PROGRESS REPORT UNDER PMMSY(2021-2022)

Sl No.	Project name/ Activities	Project cost (Rs. in lakhs)	Physical Ha/No	Village & Location	Release Amount		Month & Year of Commencement	Month & Year of Completion	Status of Project as on date
					CSS	SMS			
1	Fish Kiosk	10.00	2	Venglai E, Vengthar	5.40	0.60	06.02.2024	06.05.2024	Completed and functional
2	Insulated van	20.00	1	Venglai 'E'	10.80	1.2	05.02.2024	27.02.2024	Completed and functional
3	MSK	25.00	1	Tuitha veng, Kolasib	13.50	1.5	11.07.2023	24.10.2024	Completed and functional
4	Ice Plant	40.00	1	Bairabi	21.60	2.40	21.11.2022	18.03.2023	Completed and functional
5	Backyard Ornamental	3.00	1	Project veng, Kolasib	1.62	0.18	29.11.2022	05.01.2023	Completed and functional
6	Recreational Fisheries	50.00	1	Buhchangphai	27.00	3.00	14.02.2024	23.09.2024	Completed and functional
7	Bio-floc	7.5.00	1	Banglalui	4.05	0.45	21.11.2022	--	Detailed report attached No.B.30026/1/19-DFK(FS-PMMSY)1239 Dt 31.7.2024
8	Hatchery	25.00	1	Buhchangphai	13.50	1.5	11.07.2023	--	Incomplete No.B.30026/1/19-DFK(FS-PMMSY)1239 Dt 31.7.2024
9	Hatchery	25.00	1	Bairabi	13.50	1.5	11.07.2023	--	Completed but not functional A detailed report has already been sent to the Directorate.

1	Construction of New pond	8.4	15Ha (150 nos)	-	68.04	7.56	11.07.2023	-	Completed
2	Construction of Rearing Pond	8	8Ha (66 nos)	-	30.24	3.36	21.11.2022	-	Completed
3	Integrated Paddy cum Fish Cultivation	1	8Ha (6 nos) 1.3 - 5 nos 1.5 -1 nos	-	4.32	0.48	24.01.2024	-	Completed

FISH KIOSK
R.Lalawmpuia
Vengthar, Diakkawn Bazar



**FISH KIOSK
Lalchawimawii
Venglai E**



**Fish KIOSK
2021 -2022
Kolasib District**



VANSANGKIMA
Venglai East



Laltlankima
Tuithaveng, Kolasib



Matsya Seva Kendra
2021 -2022
Kolasib District

NGURTHANSANGA
Luangmual, Bairabi N



Ice Plant
2021-2022
Bairabi, Kolasib



**Lalramngaia
Project veng**

**Backyard Ornamental
2021 -2022
Kolasib District**

Latitude: 24.223919
Longitude: 92.673128
Elevation: 663.02+3.33 m
Accuracy: 4.77 m
Time: 20-08-2024 14:30:09
Note: Project veng 1

Project veng, Kolasib

LALZAMLIANA
Buhchangphai



**H.Vanlalrova
Bairabi N, Sihzau**



**Hatchery
2021-2022
Bairabi, Kolasib**



CONSTRUCTION OF NEW POND 2021-2022



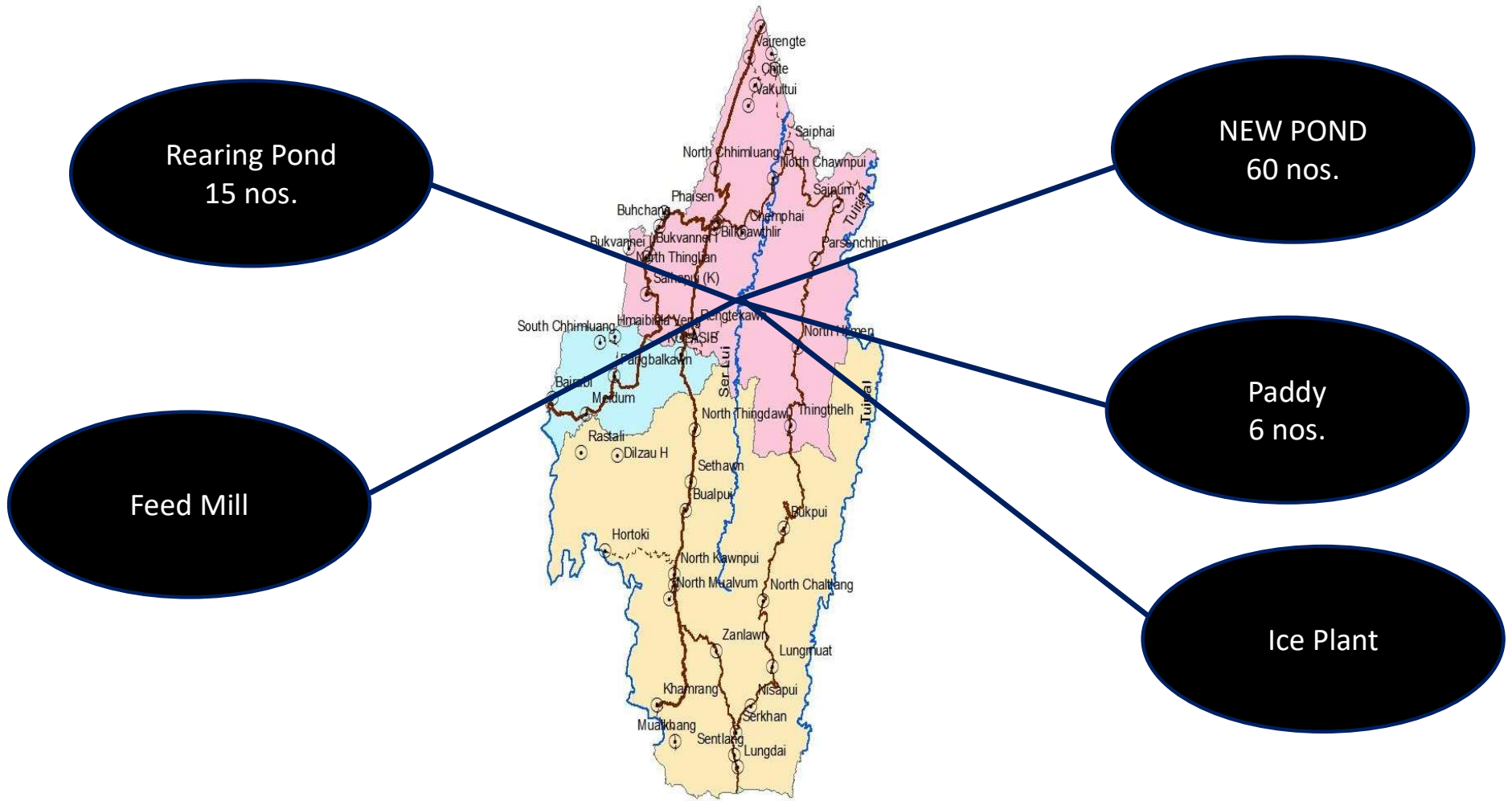
**CONSTRUCTION OF REARING
POND 2021-2022**



Latitude: 24.223587
Longitude: 92.637843
Elevation: 112.65m
Accuracy: 2.0m
Time: 02-01-2023 10:13
Note: vi nnhaka, kh

Integrated Paddy-cum Fish culture





2022-2023, SERLUI CONSTITUENCY

Rearing Pond
12 nos.

NEW POND
58 nos.



2022-2023, TUIRIAL CONSTITUENCY

PROGRESS REPORT UNDER PMMSY(2022-2023)

SI No.	Project name/ Activities	Project cost (Rs. In lakhs)	Physical Ha/No	Village & Location	Release Amount		Month & Year of Commencement	Month & Year of Completion	Status of Project as on date
					CSS	SMS			
1	Ice plant	40.00	1	Bilkhawthlir	21.60	--	05.02.2024	--	The building construction is done; however order for the Ice Plant machine will be placed soon.
2	Feed Mill	30.00	1	N Chawnpui	16.20	--	08.02.2024	--	Reference letter attached No.B.30026/1/19-DFK(FS- PMMSY)/1263
3	Constuction of Rearing Pond	7	6Ha (50 nos)	—	22.68	2.52	25.01.2024	—	Completed

**Ice Plant
2022-2023
Kolasib District
Ronnie Lalrinawma
(Department of Fisheries)**



**Feed Mill
2022-2023
Seltawna
N.Chawnpui
Kolasib District**



Constuction of Rearing Pond 2022-2023



Latitude: 24.261892
Longitude: 92.714815
Elevation: 41.83±18 m
Accuracy: 3.9 m
Azimuth: 44° (NE)
Pitch: -9.0° (1.3°)
Time: 15-04-2024 12:35
Note: jacob zukmawi zau

**Jacoba
Khungpuilam, Zukmawi Zau**

PROGRESS REPORT UNDER PMMSY(2023-2024)

Sl No.	Project name/ Activities	Project cost (Rs. In lakhs)	Physical Ha/No	Village & Location	Release Amount		Month & Year of Commencement	Month & Year of Completion	Status of Project as on date
					CSS	SMS			
1	Construction of New Pond	8.4	15 (75 nos)	-	68.04	--	05.02.2024	--	-



Latitude: 24.149602
 Longitude: 92.627187
 Elevation: 56.0±10 m
 Accuracy: 3.0 m
 Azimuth: 354° (N)
 Pitch: -5.4° (1.1°)
 Time: 21-11-2024 09:32
 Note: Lalrimawia
 loc-Buhchabghai
 pmmsy 23-24

CONSTRUCTION OF NEW POND
 POND
 POND
 POND
 NAME: LAIRIMAWIA
 LOCATION: BUNCHABGHAI

Powered by AnglerCam



Latitude: 23.890213
 Longitude: 92.76328
 Elevation: 488.25±7 m
 Accuracy: 3.3 m
 Azimuth: 16° (N)
 Pitch: -3.1° (0.6°)
 Time: 19-11-2024 13:11
 Note: Lalrimawia

CONSTRUCTION OF NEW POND
 POND
 POND
 POND
 NAME: LAIRIMAWIA
 LOCATION: BUNCHABGHAI

Powered by AnglerCam



Latitude: 24.360498
 Longitude: 92.77741
 Elevation: 51.79±22 m
 Accuracy: 1.6 m
 Azimuth: 312° (NW)
 Pitch: -6.1° (-0.6°)
 Time: 19-11-2024 11:57
 Note: Lalhriata
 loc-Chawnpui Zau
 pmmsy 23-24

CONSTRUCTION OF NEW POND
 POND
 POND
 POND
 NAME: LAIRIMAWIA
 LOCATION: BUNCHABGHAI

Powered by AnglerCam



Latitude: 24.220173
 Longitude: 92.598885
 Elevation: 52.85±10 m
 Accuracy: 1.4 m
 Azimuth: 194° (S)
 Pitch: -4.9°
 Time: 19-11-2024 07:45
 Note: Rokhuma
 loc-Chhimluangpui Zau
 pmmsy 23-24

CONSTRUCTION OF NEW POND
 POND
 POND
 POND
 NAME: LAIRIMAWIA
 LOCATION: BUNCHABGHAI

Powered by AnglerCam

